

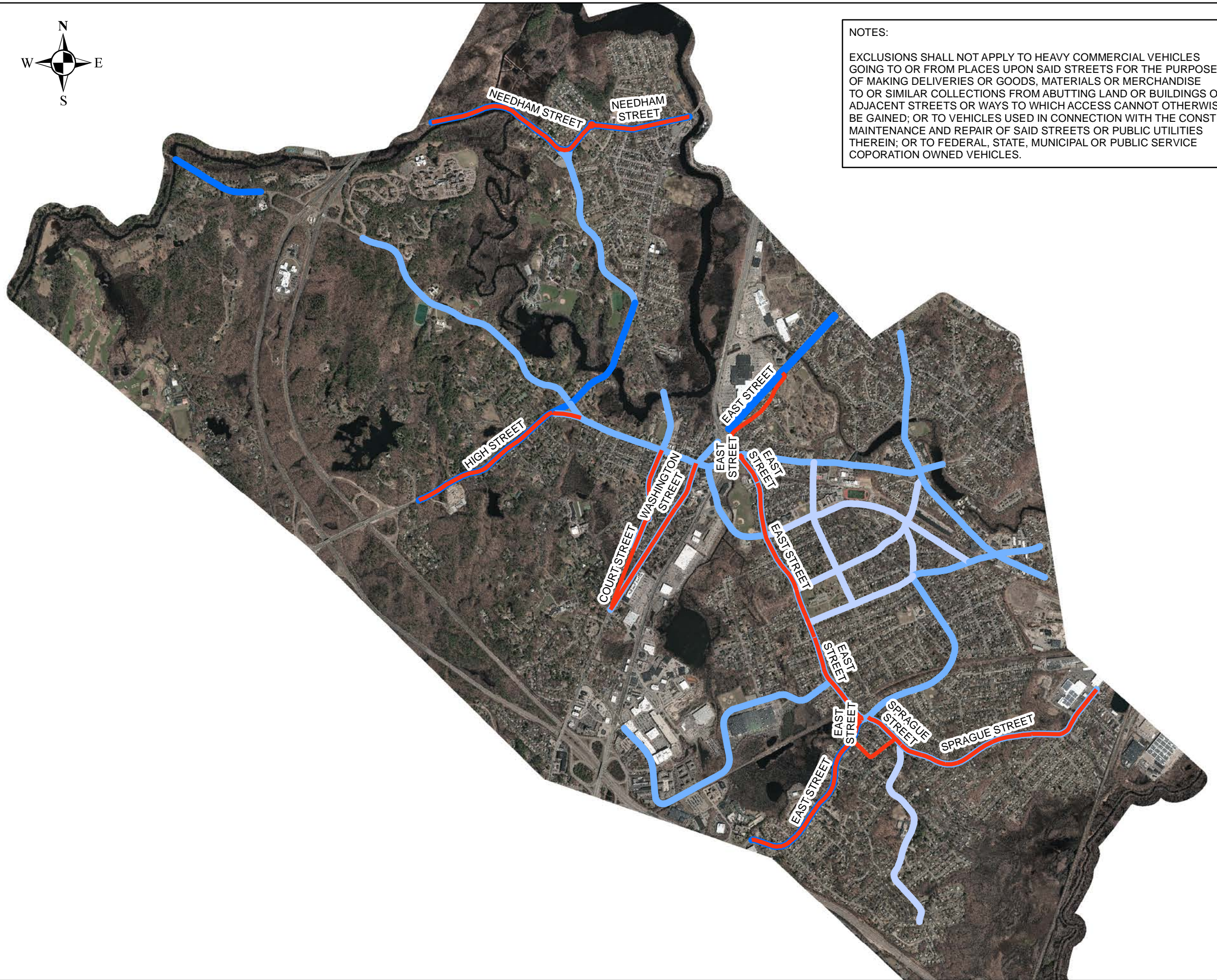

HEAVY COMMERCIAL
VEHICLE EXCLUSION MAP
2022



TOWN OF DEDHAM
Norfolk County
Massachusetts


Legend

- Court Street - All Times Exclusion
 - High Street - All Times Exclusion
 - Needham Street - All Times Exclusion
 - Upland Road - All Times Exclusion
 - Washington Street - All Times Exclusion
 - East Street - All Times Exclusion
 - Sprague Street - All Times Exclusion
- Public Collector & Arterial Roadways**
- Roadway Class**
- Public - Minor Arterial
 - Public - Minor Collector
 - Public - Major Collector



NOTES:

EXCLUSIONS SHALL NOT APPLY TO HEAVY COMMERCIAL VEHICLES GOING TO OR FROM PLACES UPON SAID STREETS FOR THE PURPOSE OF MAKING DELIVERIES OR GOODS, MATERIALS OR MERCHANDISE TO OR SIMILAR COLLECTIONS FROM ABUTTING LAND OR BUILDINGS OR ADJACENT STREETS OR WAYS TO WHICH ACCESS CANNOT OTHERWISE BE GAINED; OR TO VEHICLES USED IN CONNECTION WITH THE CONSTRUCTION, MAINTENANCE AND REPAIR OF SAID STREETS OR PUBLIC UTILITIES THEREIN; OR TO FEDERAL, STATE, MUNICIPAL OR PUBLIC SERVICE COPORATION OWNED VEHICLES.



DEDHAM GIS

This document is intended for
Town of Dedham planning and
analysis purposes only.

Produced by:
The Town of Dedham
Engineering Department